

IN THE DISTRICT COURT OF THE FIFTH JUDICIAL DISTRICT OF THE STATE OF IDAHO, IN AND FOR THE COUNTY OF TWIN FALLS

In Re CSRBA) PARTIAL DECREE PURSUANT TO I.R.C.P. 54(b)
 Case No. 49576) FOR FEDERAL RESERVED
) WATER RIGHT NO. 94-09542K

NAME AND ADDRESS: UNITED STATES OF AMERICA ACTING THROUGH
 USDA FOREST SERVICE
 550 W FORT ST MSC 033
 BOISE ID 83724

SOURCE: See Attachment 1, Column A TRIBUTARY: See Attachment 1, Column B
 Sources are located on National Forest System Land in the Fourth of July Creek subwatershed (HUC12 170103030102).

QUANTITY: The amount of water necessary to control and suppress forest fires.

PRIORITY DATE: 02/06/1969

POINT OF DIVERSION: See Attachment 1, Columns C through G

PURPOSE AND PERIOD OF USE: PURPOSE OF USE PERIOD OF USE
 Administrative-Fire Suppression 01/01 - 12/31

PLACE OF USE: National Forests in Idaho and the Kaniksu, Lolo and Kootenai National Forests in Montana.
 See Attachment 2.


OTHER PROVISIONS NECESSARY FOR DEFINITION OR ADMINISTRATION OF THIS WATER RIGHT:

This right is limited to the intermittent diversion and use of water for the purpose of suppressing wildfires. This water right shall not be used as a basis to prevent the future appropriation of water.

This partial decree is subject to such general provisions necessary for the definition of the rights or for the efficient administration of the water rights as may be ultimately determined by the Court at a point in time no later than the entry of a final unified decree. Idaho Code § 42-1412(6).

RULE 54(b) CERTIFICATE

With respect to the issues determined by the above partial judgment it is hereby CERTIFIED, in accordance with Rule 54(b), I.R.C.P., that the court has determined that there is no just reason for delay of the entry of a final judgment and that the court has and does hereby direct that the above partial judgment is a final judgment upon which execution may issue and an appeal may be taken as provided by the Idaho Appellate Rules.







 Eric J. Wildman
 Presiding Judge of the
 Coeur d'Alene-Spokane River Adjudication

Attachment 1

	A	B	C	D	E	F	G
1	SOURCE NAME	TO TRIBUTARY	TOWNSHIP	RANGE	SECTION	QQ	SURVEY CODE AND NUMBER
2	Unnamed Stream	Mason Creek	49N	01W	4	NWSW	
3	Unnamed Stream	Curran Creek	49N	01W	4	SESW	
4	Unnamed Stream	Mason Creek	49N	01W	4	SWSW	
5	Unnamed Stream	Mason Creek	49N	01W	4	SWSW	
6	Unnamed Stream	Mason Creek	49N	01W	5	NENW	L 3
7	Unnamed Stream	Mason Creek	49N	01W	5	NESE	
8	Unnamed Stream	Fourth of July Creek	49N	01W	5	NWNW	L 4
9	Mason Creek	Fourth of July Creek	49N	01W	5	NWSE	
10	Unnamed Stream	Mason Creek	49N	01W	5	SESE	
11	Mason Creek	Fourth of July Creek	49N	01W	5	SWSE	
12	Unnamed Stream	Fourth of July Creek	49N	01W	6	SESE	
13	Unnamed Stream	Fourth of July Creek	49N	01W	7	NENE	
14	Unnamed Stream	Fourth of July Creek	49N	01W	7	SENE	
15	Unnamed Stream	Fourth of July Creek	49N	01W	8	NENW	
16	Unnamed Stream	Fourth of July Creek	49N	01W	8	SENW	
17	Unnamed Stream	Fourth of July Creek	49N	01W	8	SWNW	
18	Fourth of July Creek	Coeur d'Alene River	49N	01W	17	NWSE	


Attachment 2
 Place of Use Map Fire Suppression - Water Right No. 94-09542K
 National Forests in Idaho and the Kaniksu, Lolo and Kootenai NF in Montana

Key to Features

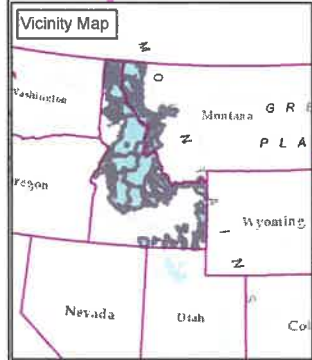
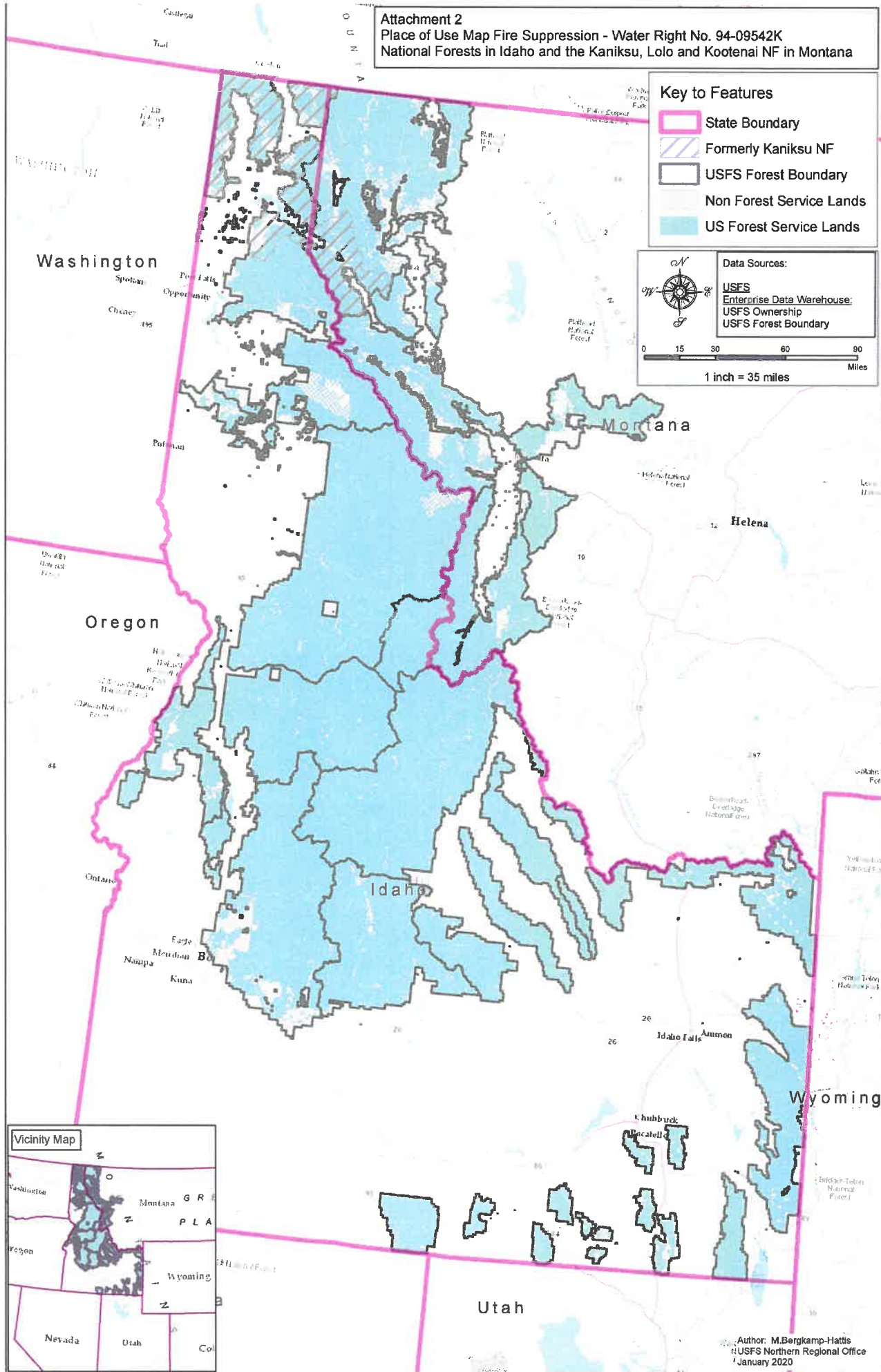
-  State Boundary
-  Formerly Kaniksu NF
-  USFS Forest Boundary
-  Non Forest Service Lands
-  US Forest Service Lands

Data Sources:

- USFS
- Enterprise Data Warehouse
- USFS Ownership
- USFS Forest Boundary



0 15 30 60 90 Miles
 1 inch = 35 miles



Author: M.Bergkamp-Hattis
 RUSFS Northern Regional Office
 January 2020